

Sunset/Chavez

Safety and Mobility Project

An aerial photograph of a city street intersection. The street is wide with multiple lanes. In the foreground, a white semi-truck is driving towards the intersection. To its left, two orange and white buses are also moving towards the intersection. Further back, a dark SUV and a silver car are visible. The street is lined with various buildings, including a 'Tano Gelato' shop on the left and a 'DENTISTRY' building on the right. There are traffic lights and street signs, including one for 'Hyperion Av' and a 'SPEED LIMIT 35' sign. The overall scene is a busy urban environment.

Project Overview

Stakeholder Presentation
Spring 2026

Sunset/Chavez
 Safety and Mobility Project

Agenda

1

PROJECT BASICS

Project Goals
 Project Corridor
 Project Timeline
 Sidewalk Repair

2

PROJECT CONTEXT

Priority Safety Corridor
 Speeding Along Corridor
 Existing Conditions

3

MOBILITY PLAN 2035

Measure HLA
 Mobility Plan Networks

4

OUTREACH & ENGAGEMENT

Strategy Overview and
 Safety Issue Identification
 Questions

5

NEXT STEPS

Survey
 Events
 How to Get Involved

Sunset/Chavez

Safety and Mobility Project

Project Goals



Reduce fatalities and severe injuries caused by traffic collisions



Provide safe connections to key destinations along the corridor



Support sustainable modes of transportation and comply with Mobility Plan 2035



Increase transit access to Metro rail and bus facilities, including B line and Union Station

Sunset/Chavez

Safety and Mobility Project

Project Corridor

Sunset Blvd/Cesar Chavez Ave from **Fountain Ave to Alameda St**

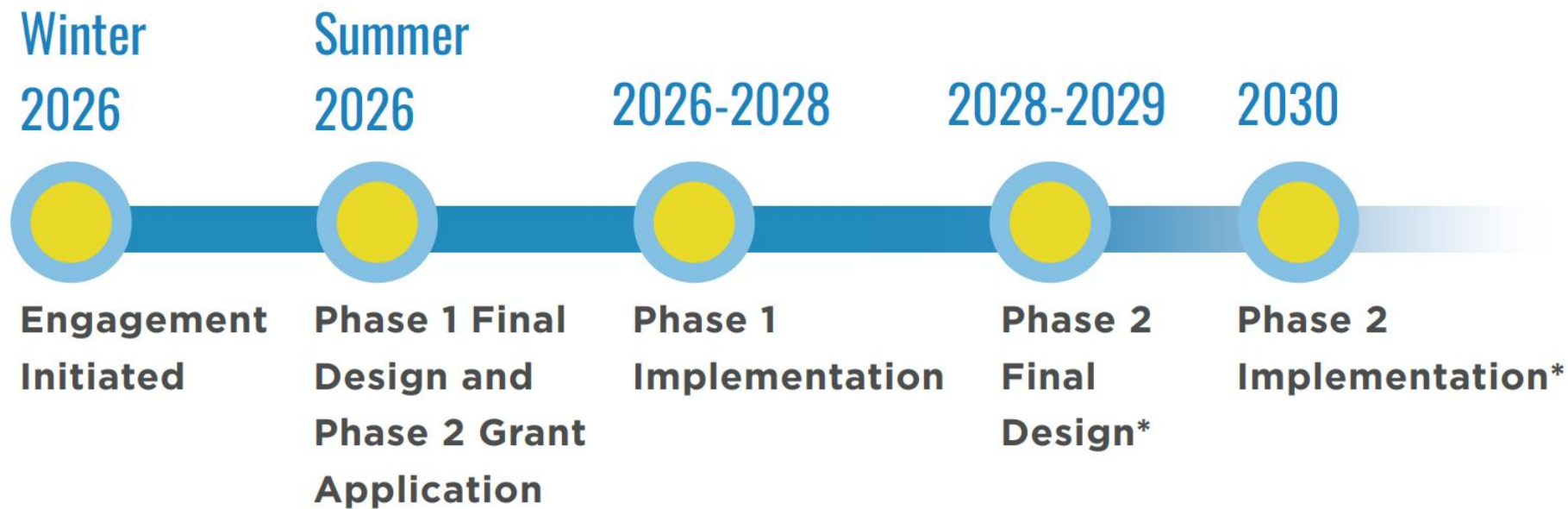
Project will be implemented in **two phases**:

- **Sunset East - Phase I: Alameda St to Douglas St**
 - Estimated implementation 2026-2028 (pre-Olympics)
 - Sidewalk repairs have begun
- **Sunset West - Phase II: Douglas St to Fountain Ave**
 - Estimated implementation Post-Olympics



Sunset/Chavez
 Safety and Mobility Project

Project Timeline



** Phase 2 subject to grant funding*

Sunset/Chavez

Safety and Mobility Project



Sunset/Chavez

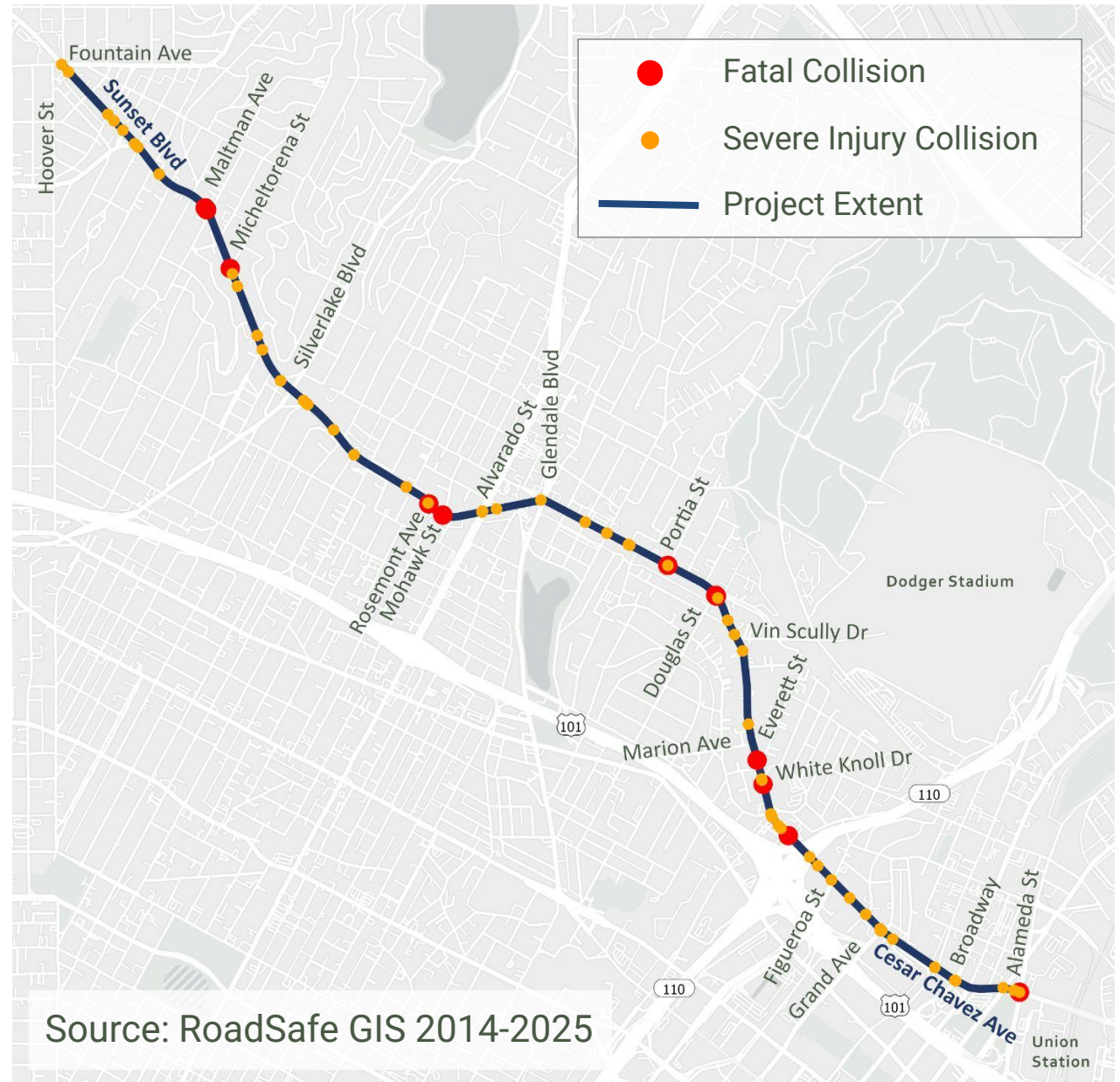
Safety and Mobility Project

Sunset/Chavez is a Priority Safety Corridor

- 87 collisions resulting in a fatality or severe injury - 2014-2025
 - Approximately **8 per year**

Killed or Severely Injured:

Driver:	51
Pedestrian:	34
Bicycle:	11
Passenger:	7

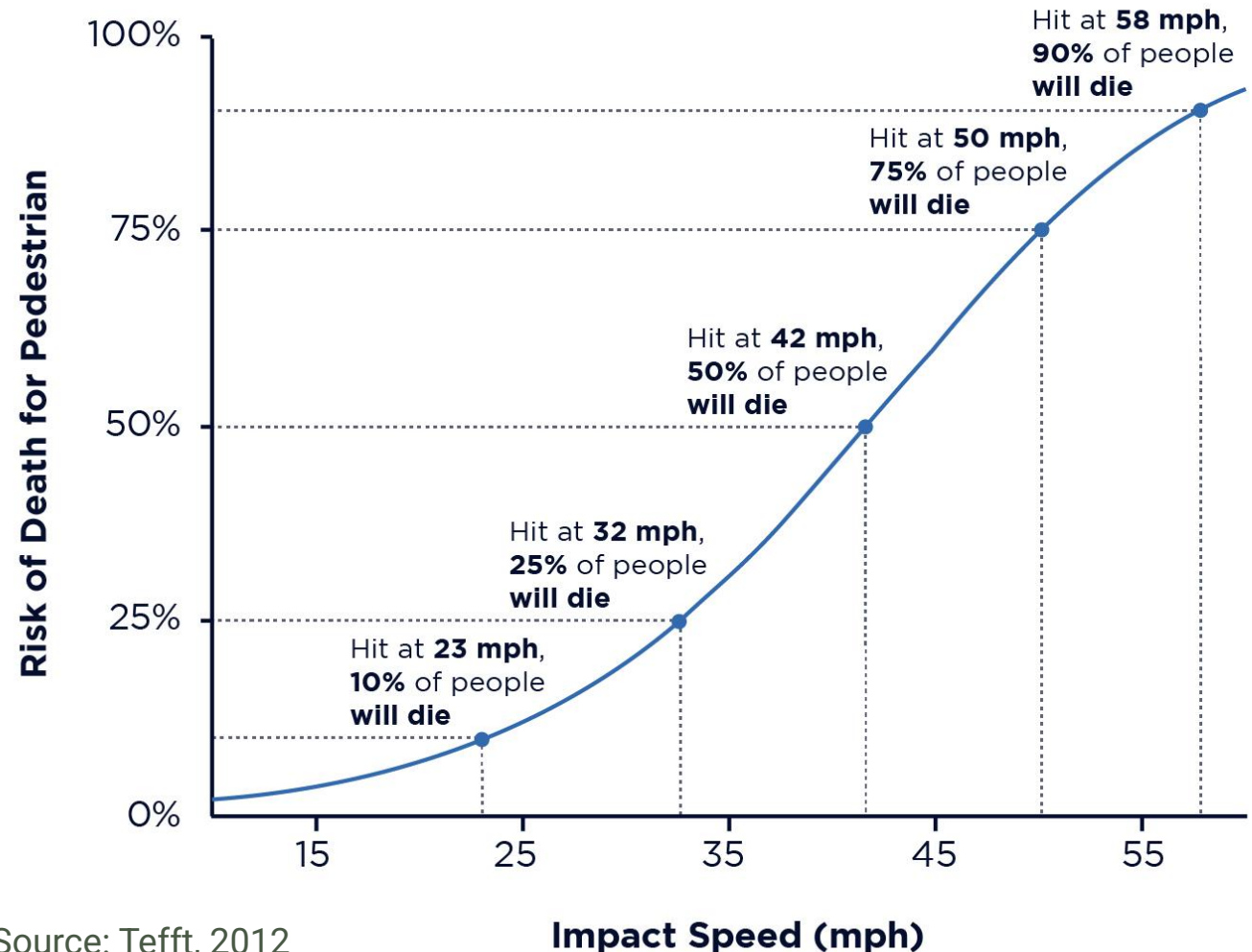


Sunset/Chavez
 Safety and Mobility Project

Speeding throughout project corridor

A speed survey from 2019 found that **22% of drivers** on the eastern portion of the corridor **were exceeding the speed limit**

Posted speed limit throughout the corridor is 35mph



Source: Tefft, 2012

Sunset/Chavez

Safety and Mobility Project



Existing Conditions:

Wide roadway, where drivers speed

Dangerous and difficult to cross for pedestrians

Painted bike lanes not separated from traffic

2 of the busiest bus lines in LA County

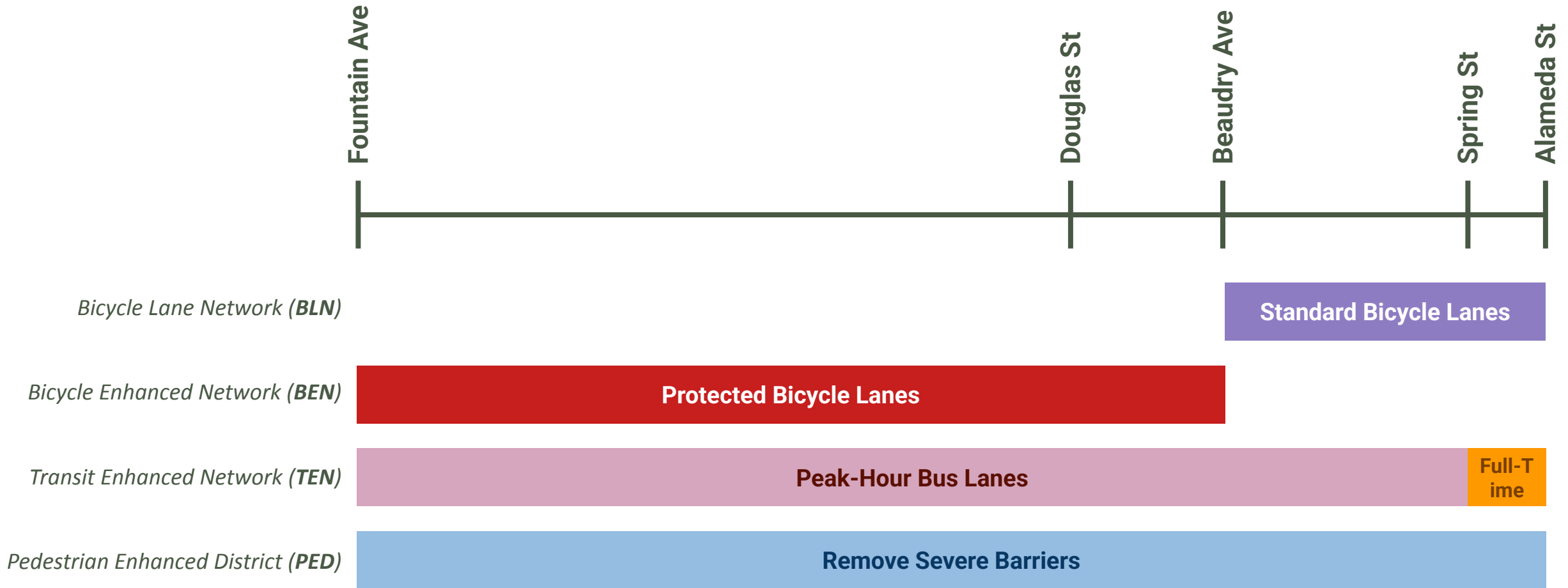
Dense commercial and residential areas

Measure Healthy Streets LA

- In 2024, Los Angeles voters passed Healthy Streets LA, which requires the City to make upgrades identified in its Mobility Plan 2035 policy when implementing qualifying street improvements. Improvements made as part of this project will be consistent with the Mobility Plan.
- The Mobility Plan designations establish minimum required improvements, LADOT has the ability to install elements beyond those designations in response to community input.

Sunset/Chavez
 Safety and Mobility Project

Mobility Plan 2035 Designations and Minimum Required Standard Elements



Sunset/Chavez

Safety and Mobility Project

How are you using the street?

1. Where are you going?
2. How do you get there?
3. Are you facing any safety barriers during your trip?
4. What would make you feel safe using multi-modal transportation?



scan with your phone
to take the survey

Sunset/Chavez
Safety and Mobility Project

Next Steps

1. Public Survey
 - a. Closes March 31, 2026 (Tuesday)
2. Continue Civil Work
 - a. Sidewalk, Curb & Gutter Repair
3. Upcoming Outreach Events
4. Share Project Materials with Your Community
5. Outreach Phase II - Summer 2026
 - a. Share survey and initial feedback results
 - b. Share proposed design and collect feedback



Sunset/Chavez
 Safety and Mobility Project

Sunset/Chavez Outreach Events:

- March 3: Los Feliz NC briefing
- March 4: Silver Lake NC briefing
- March 6: Grand Plaza Senior Living tabling
- March 7: Placita Olvera pop-up
- March 10: Silver Lake Farmers Market pop-up
- March 10: Chavez/Alameda tabling
- March 12: LA River Farmer's Market pop-up
- March 13: Sunset/Marion tabling
- March 18: Los Lavaderos Coin Laundry tabling
- March 19: Sunset/Alvarado tabling
- March 19: Silver Lake Chamber of Commerce mixer
- March 20: Edendale Branch Library tabling
- March 20: Sunset/Echo Park Ave tabling
- March 23: Historic Cultural North NC briefing
- March 24: Echo Park NC briefing
- March 26: Dodgers Express Bus Stop at Union Station tabling
- March 26: Sunset Triangle Plaza tabling for Star Party
- March 28: Sunset/Echo Park Ave tabling
- April 1: Dodger Stadium On-Site Pop-Up (tentative)

Questions?

ladot.active@lacity.org

ladotlivablestreets.org/projects/sunset

*all event dates and times may change - check the project webpage for up-to-date details